

ENTERED FOR RECORD

16657

12844

BOOK 327 PAGE 676

DULY ENTERED FOR TAXATION

JUN 24 1993

PLAINFIELD TOWN COUNCIL

At 2:00

ORDINANCE NO. 2-93

AUG 13 1993

HENDRICKS COUNTY RECORDER

Mary Jane Russell  
AUDITOR, HENDRICKS COUNTY

AN ORDINANCE ANNEXING CERTAIN TERRITORY CONTIGUOUS TO THE TOWN OF PLAINFIELD, INDIANA, PLACING THE SAME WITHIN THE CORPORATE BOUNDARIES THEREOF AND MAKING THE SAME A PART OF THE TOWN OF PLAINFIELD AND REDEFINING THE CORPORATE BOUNDARIES OF THE TOWN OF PLAINFIELD, INDIANA, REFERRED TO AS THE DENISON NORTHWEST ANNEXATION, PHASE I

BE IT ORDAINED by the Town of Plainfield, Hendricks County, Indiana, that:

WHEREAS, the property sought to be annexed is situated outside the corporate boundaries of the municipal Town of Plainfield, Hendricks County, Indiana; but is one-fourth (1/4) contiguous to the corporate boundaries; and,

WHEREAS, in connection with I.C. 36-4-3-13 a written fiscal plan has been prepared by the Town of Plainfield's Town Manager for said annexation; and

WHEREAS, responsible planning and state law require adoption of a fiscal plan and a definite policy for the provision of services to annexed areas; and

WHEREAS, Plainfield Town Council Resolution 93-3 provides for the adoption of a written fiscal plan.

NOW THEREFORE, by the powers vested in the Town Council of the Town of Plainfield, Hendricks County, Indiana, it is hereby ORDERED AND ORDAINED that:

Section 1. In accordance with I.C. 36-4-3-4 which authorizes the Plainfield Town Council to annex territory that is contiguous to the corporate boundaries of the Town of Plainfield, Indiana, said corporate boundaries are hereby extended to include said real estate, which real estate is more particularly described and attached hereto and made a part hereof and marked Exhibit "A".

Section 2. The above described annexation is done in accordance with I.C. 36-4-3-1 et seq. and that the Town of Plainfield has prepared a fiscal plan and study on said annexation which plan has been adopted by the Plainfield Town Council Resolution No.

ENTERED FOR RECORD

FEBRUARY 25, 1993

ENTERED FOR RECORD

137

AUG 13 1993

At 1:50

JUN 28 1993

At 8:00

BOOK PAGE 173

BOOK

136  
136-561-66

BOOK PAGE 561

HENDRICKS COUNTY RECORDER

HENDRICKS COUNTY RECORDER

Section 3. The territory annexed by this Ordinance is assigned to Town Council Ward No. 1.

Section 4. The sections, paragraphs, sentences, clauses and phrases of this ordinance are separable, and if any phrase, clause, sentence, paragraph or section of this ordinance shall be declared unconstitutional, invalid or unenforceable by the valid judgment or decree of a court of competent jurisdiction, such unconstitutionality, invalidity or unenforceability shall not affect any of the remaining phrases, clauses, sentences, paragraphs and sections of this ordinance.

Section 5. This ordinance shall be in full force and effect from and after its passage, approval and publication according to law.

SAID ORDINANCE OF ANNEXATION is hereby passed and adopted this 22nd day of February, 1993.

TOWN COUNCIL, TOWN OF PLAINFIELD, HENDRICKS COUNTY, INDIANA:

Robert G. Zuercher  
Robert M. Wood  
Julia W. Fournelle  
Andrew W. Woodward  
K. Kelly

Constituting a majority of all of the members of the Town Council

ATTESTED BY:


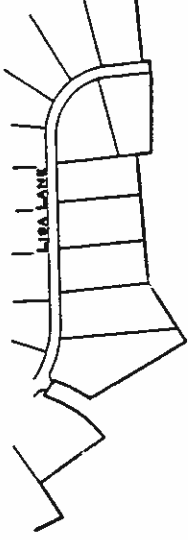
Juliana Mitchell  
Juliana Mitchell, Clerk-Treasurer of  
the Town of Plainfield, Indiana

PUBLISH: MESSENGER - 2/24/93  
3/03/93

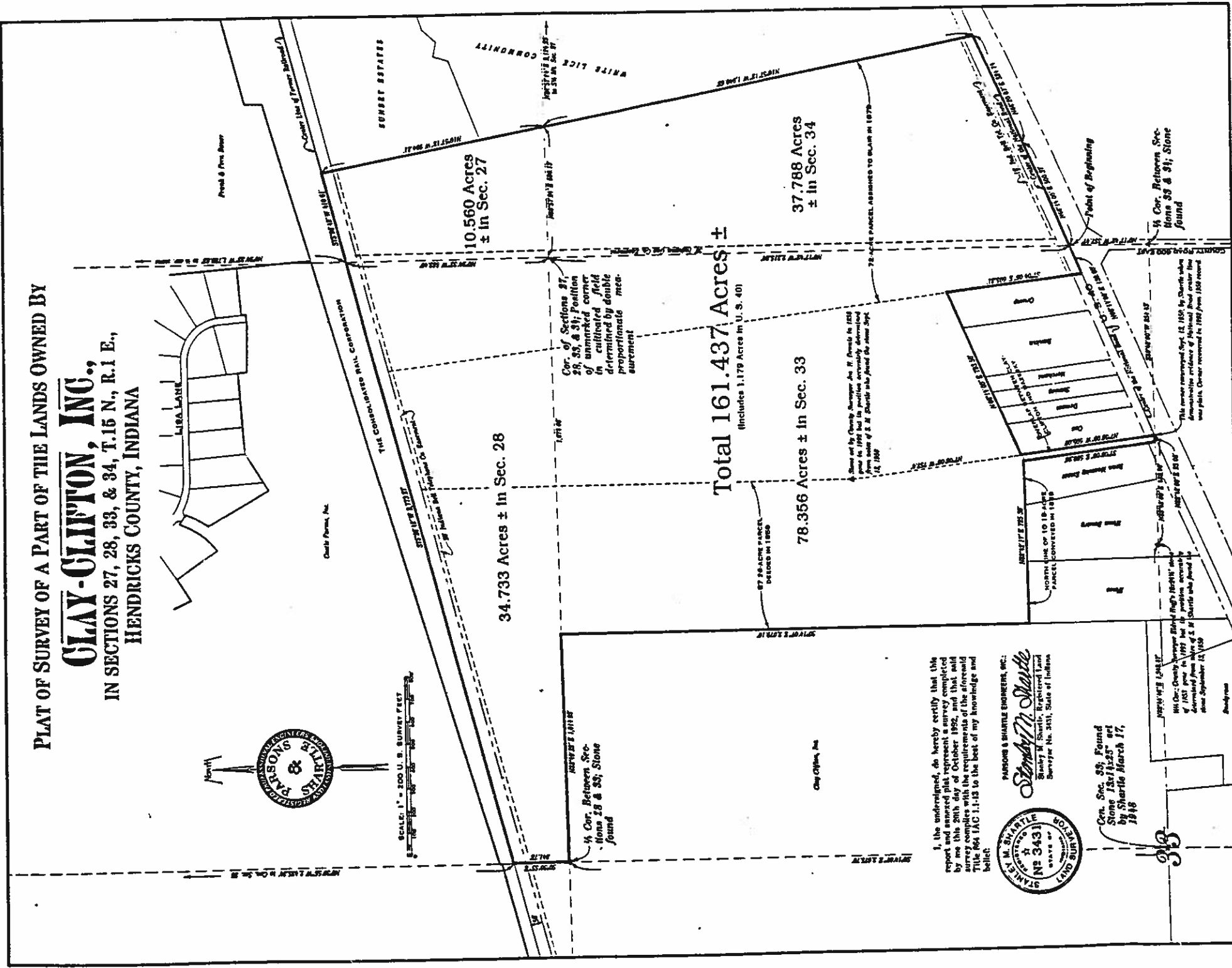
PLAT OF SURVEY OF A PART OF THE LANDS OWNED BY

**CLAY-CLETON, INC.,**

IN SECTIONS 27, 28, 33, & 34, T.15 N., R.1 E.,  
HENDRICKS COUNTY, INDIANA



SCALE: 1" = 200 U. S. SURVEY FEET



I, the undersigned, do hereby certify that this report and annexed plat represent a survey completed by me this 20th day of October 1952, and that said survey complies with the requirements of the aforesaid Title 864 IAC 1.1-13 to the best of my knowledge and belief.

STANLEY M. SHURTLE  
No. 343  
STATE OF INDIANA  
SURVEYOR



Cor. Sec. 29; Found Stone 13x11x25" set by Shurtle March 17, 1946

W.M.D.: Chetty Survey 2144 (High Right) and 1937 (Low) are the same as recorded in the records of Hendricks County, Indiana, dated September 12, 1946.